



Influence of Fire on Canopy Plant Diversity in the High Guinean Savannah of Djerem (Adamaoua, Cameroon)

Pamboundem Ndam Aichetou^{1,*}, Tchobsala², Oumarou Zephirin¹, Dona Adoum¹,
Mapongmetsem Pierre Marie¹, Kodji Paul²

¹Division of Biological Sciences, University of Ngaoundéré, Ngaoundere, Cameroon

²Division of Biological Sciences, University of Maroua, Maroua, Cameroon

Email address:

pamboundemndamaicha@gmail.com (P. N. Aichetou)

*Corresponding author

To cite this article:

Pamboundem Ndam Aichetou, Tchobsala, Oumarou Zephirin, Dona Adoum, Mapongmetsem Pierre Marie, Kodji Paul. Influence of Fire on Canopy Plant Diversity in the High Guinean Savannah of Djerem (Adamaoua, Cameroon). *Science Development*.

Vol. 3, No. 1, 2022, pp. 23-30. doi: 10.11648/j.scidev.20220301.14

Received: January 30, 2022; **Accepted:** February 17, 2022; **Published:** February 25, 2022

Abstract: Numerous anthropogenic pressures, including periodic fires, affect the current functioning and structure of tropical savannas. The objective was to contribute to the evaluation of the effects of fires on the woody cover in the high Guinean savannas of Cameroon. The work took place in the Mbakaou and Ngaoundal districts in the Djerem Division. Floristic inventories were carried out in transects 1 km long and 20 m wide. A total of 100 transects were carried out, covering an area of 30 ha. For each parameter studied, the analysis of variance was performed using XLSTAT and the Excel software was used to produce the graphs. The results show that the specific diversity is globally low with 49 species, 44 genera and 20 families. The most dominant species are *Entada africana* and *Piliostigma thonningii*. The families of great ecological importance are Fabaceae and Combretaceae. The demographic structure (diameters, heights, dhp) of the savannas follows an "L" shaped distribution. Thus, fires contribute to the erosion of biodiversity. It is urgent to take adequate measures to limit bush fires.

Keywords: Fire, Woody Cover, Guinean High Savannahs, Adamaoua, Cameroon

1. Introduction

In the mitigation of climate change, fires are incriminated for their contribution of 13 to 40% to global GHG emissions in atmospheric carbon equivalent [1]. Climate scenarios predict that, for a global temperature increase of 4°C by 2080, the consequence would be an increase in dry season duration and fire factors by 30% and a doubling of burned areas [2]. Of the 7 Gt of GHGs emitted per year, 3.4 Gt come from the forestry sector, including 1.1 Gt from fires and bushfires [3]. Through its setbacks, fire can thus threaten the living environment, health and safety of people and property [4]. Uncontrolled fires in particular, can also induce a loss of plant biomass [5]. The frequency of fires limits, on the one hand, the regeneration of woody species whose seeds and seedlings are destroyed and, on the other hand, the growth in height of woody species, these two actions having an important repercussion on the dynamism of the vegetation and its progression towards the climax (IPCC, 2007). In tropical

savannahs in particular, it is established that iterative fires have a negative influence on the sustainability of ecological resources and services [5]. This perception has led to a focus on the carbon sequestration capacities of African tropical forests and savannas. The Guinean high savannahs of Adamaoua, which are periodically subject to fire, are ecologically fragile ecosystems. These fires represent a key factor in the impoverishment of the biological diversity of these ecosystems.

In Cameroon, the ecological interest of climate change has led to numerous research projects aimed at better understanding its origins and evolutionary mechanisms. In the forest zone [6-8] and northern zone [9-11], work on carbon stocks is legion.

Improving knowledge on endogenous knowledge, the impact of bushfires on biodiversity conservation will allow a better understanding and contribute to the

sustainable management of savanna ecosystems. The above-mentioned gaps motivate and justify the present work, which aims to contribute to the establishment of a reliable database in the perspective of REDD+ mechanisms in the Guinean high savannas of Cameroon, in order to contribute to climate change mitigation and adaptation strategies.

2. Materials and Methods

2.1. Presentation of the Study Area

The study took place in the Djerem Division. The sites belong to the vast Adamaoua Plateau, located between the 6th and 8th degrees north latitude and between the 10th and 16th degrees east longitude, with an average altitude of 1,000 meters. Its climate is Sudano-Guinean with a humid tendency, with a rainy season from April to October and a dry season from November to March. The average annual rainfall is 1,400 mm, the average annual temperature is 23°C and the relative humidity is 70%. The dominant soils are low modal ferrallitic soils developed on granitic rocks and red ferrallitic soils developed on ancient basalts [6]. The vegetation of Adamaoua is a savanna with *Daniellia oliveri* and *Lophira lanceolata* [12]. The physiognomy of this vegetation is maintained by zoo-anthropogenic actions such as bush fires, grazing, clearing and anarchic wood cutting [13, 14].

2.2. Relief

The relief is that of the Adamaoua plateau, but the commune of Ngaoundéré III is dissected by more or less incised rivers. Altitudes vary between 1098 m and 1140 m. However, in the eastern part of the commune, there are several domes of trachytes and phonolites that dominate the relief of the plateau. The most spectacular are Ngao Hora (1301 m), Ngao Belle (1215 m), Ngao Sey (1272 m) and Ngao Mboulama (1291 m).

The soils are ferruginous, tropical intergrades ferrallitic [12] or weakly ferrallitic modal soils or luvisol and ferrisol. Ferrallitic soils or Telvic Acrisols and Nitosols that develop on ancient basalts and occupy most of the plateau. [12] distinguishes among the ferrallitic soils: weakly unsaturated ferrallitic soils rejuvenated, strongly unsaturated soils typical of pseudo-particles, reworked ferrallitic soils.

The region has an apparent homogeneity, hence the term plateau, commonly used to designate the Adamaoua highlands. The granites and migmatites of the Mambila Plateau (1800 m) to the west (Nigerian border) are represented by a polyconvex pattern, with much steeper slopes and gradients (300 to 600 m) that appear to be related to the large-scale tectonic movements that led to the formation of the Tikar plains. One meets there domes and piton (Tchabal Gandaba), high plateaus (Tchabal Mbabo).

2.3. Vegetation

The vegetation of Adamaoua corresponds to a Sudano-Guinean sector ranging from shrub savannah to a

deeply anthropized tree savannah. Nevertheless, in terms of flora, the most frequent species are represented by *Daniellia oliveri* and *Lophira lanceolata* (Letouzey, 1968). These species are prolific due to anthropogenic zoo factors such as fire, grazing and crop clearing. In the fallows and around the villages, this formation presents the same physiognomy with a herbaceous stratum dominated by numerous *Andropogonaceae* (*Hyparrhenia* spp. and *Andropogon* spp.) and *Panicum* (*Panicum* spp.) of great development, which can reach up to 2-3 m at the end of the vegetative cycle in these zones [14]. The vegetation of Adamaoua is heavily disturbed and degraded by the local population through firewood cutting, arson or slash-and-burn agriculture [16, 17, 18]. Forest galleries with Guinean floristic affinities, severely damaged for agricultural purposes, occupy only a small place within the savannas of Adamaoua. On the whole, the vegetation is characterized by an apparent floristic development and homogeneity.

2.4. Methodology

The study was conducted in the high Guinean savannas of Adamaoua, particularly in the Djerem Division. Two types of savannas were chosen according to the orientations of the local population. These are burned shrub savannas and burned tree savannas, while the control savannas are those that have not been burned for at least 10 years. Information on the age of the unburned savannas was provided on site by the populations of the various districts selected. The types of savannas were chosen taking into account access to the site (proximity of an easy access road). The work was carried out in two main stages: socio-economic surveys of households and floristic field inventories.

The floristic inventories were conducted in the shrub savannas and wooded savannas, whether or not they had been subject to fire, in the villages mentioned above in the districts of Ngaoundal and Mbakaou.

In each type of savannah, transects of 1 km in length and 20 m in width were installed to inventory the flora. A total of 100 transects were carried out, covering an area of 30 ha. All woody species were systematically counted. All woody species with diameter at breast height (dhp) ≥ 2.5 cm and height > 2 m were systematically enumerated and measured. Botanical reference materials [19] were used for species identification in situ. For unidentified species, herbarium samples were collected for later identification at the Laboratoire de Biodiversité et Développement Durable of the University of Ngaoundere or at the Cameroon National Herbarium in Yaoundé. Thus, the diameter at breast height (dbh) of woody plants was measured with a dbh meter at 1.3 m from the ground for large trees and at 30 to 50 cm from the ground for shrubs and bushes. The inventoried trees were injured in the bands delimited by the strings so as not to be counted several times. In the case of boundary trees, those located on the right edge were counted in the direction of advance in the transects.

The experimental design explored is a split-split-plot with four replications. The main treatment is represented by the

savanna facies (shrub savanna and wooded savanna), the type of plot (burned plots, control plots or unburned plots) constitutes the secondary treatment, while the ecological zone, the tertiary treatment and the villages represent the replications.

2.5. Assessment of Floristic Diversity

The presence of a species in an environment depends on three factors: its affinity with the conditions of the environment, its capacity to resist competition from other species and finally the possibility that its diaspores reach the environment. Moreover, the abundance and number of species will depend on the interactions between species and the relative distance of seed carriers [20]. Specific diversity according to [21] takes into account the relative abundance of species in addition to their number, thus substituting for species richness, which reflects the total number of species present in a community. According to [22], taxonomic diversity covers two concepts, namely the number of distinct taxa and the way in which individuals are distributed among the different taxa: this is equitability. Numerous indices and mathematical models [22] have been used to highlight the specific diversity of plant communities.

For the present study, Shannon's diversity index (HSI), Piélou's equitability index (EQ) and Simpson's index were used:

1. Shannon's diversity index: $ISH = \sum Ni/N \log_2 Ni/N$ where Ni is the species number. It is expressed in bits;
2. Piélou's [23] equitability (EQ): $EQ = ISH / \log_2 N$; it corresponds to the ratio between the observed diversity and the maximum possible diversity of the number of species N ;
3. Simpson's diversity index. Several expressions of this index can be found: $D = 1 / \sum (Ni/N)^2$ or simply $D' = \sum (Ni/N)^2$ [20].
4. The degree of stability of the forest flora was estimated on the basis of the specific quotient (Q) [20] noted $Q = S/Ge$;

where Ge represents the number of genera and S is the number of species.

This index is used to compare two similar plant groups or areas. A high value of the specificity quotient indicates that the territory examined is poor in species. On the other hand, a low value of this quotient implies a poverty in genera and a

richness in species. When this quotient is 1 or very close to it, it indicates a stable and therefore old vegetation. The specific quotient makes it possible to appreciate the state of maturity of the flora of a given region [24].

Analysis of the flora

The frequency of all the species counted and their cover are expressed in percentage. These observations involve the notions of presence, centesimal frequency of a species, the specific contribution and the global cover.

Abundance

Abundance refers to the total number of individuals of the species. Species abundance can be absolute or relative. Relative abundance (RA) expresses the importance of a species in terms of its numbers. It is expressed in ratio of the number of individuals of the species i on the total number of sampled individuals; $RA = (\text{Number of individuals of the species } i) / (\text{Total number of individuals}) \times 100$

Dominance

The relative dominance which is the importance of a species from the point of view of the diameter of the individuals representing it. It is expressed as the ratio of the sum of the cross sections at 1.30 m from the ground of all the trees of a given species to the sum of the cross sections of all the individuals sampled; $DR = (\text{Sum of basal areas of species } i) / (\text{Total basal areas of individuals}) \times 100$.

The basal area of a tree is the cross-sectional area of that tree at 1.30 m above the ground. It is the area occupied by a tree i per hectare. The basal area of a stand (G) is the sum of the basal areas of the individual trees (g) that make up the stand. They are calculated using the following relations: $g = \pi Di^2/4$; With: $\pi = 3.14$, Di = Diameter of woody i , g = Basal area of woody i (m^2/ha).

Frequency

The relative frequency (RF) which is expressed as the ratio of the number of surveys where species i is present to the total number of surveys multiplied by 100.

Density

The absolute density (Ni) or absolute abundance of a taxon corresponds to the total number of stems of this taxon per unit of surface. On the other hand, the relative density (Dr) or relative abundance is the ratio between the number of individuals of a species and the total number of all the individuals of all the species met on a considered surface multiplied by 100.

$$Dr = (\text{Number of stems of a taxon}) / (\text{unit area (ha)}) \times 100$$

Importance of Curtis Value

The data from the surveys were used to determine the ecological importance of each species and family. The Index Value Importance (IVI) [25, 26] and the Family Importance Value (FIV) were used. The Importance value index (IVI) defined by [25] is equal to the sum of the relative density (total number of individuals of the species, divided by the total number

of individuals of all species), the relative basal area (total basal area of the species, divided by the basal area of all species) and the relative frequency (number of surveys where the species is present, divided by the total number of surveys studied). Its value ranges from 0 to 300. Species were then ranked according to their VII, with the species with the highest VII being considered the most ecologically "important" in the survey [25].

The Value Importance Index (VII) = Relative Frequency + Relative Density + Relative Dominance (for the species).

Family Importance Value (FIV) = Relative frequency of a family + Relative density of a family + Relative dominance of a family.

Characterization of the diametric and vertical structure.

The diametric structure reflects the distribution of species numbers in diameter classes.

For the vertical structure, the height classes were retained.

2.6. Data Processing and Statistical Analysis

For each parameter studied, the analysis of variance was carried out using Statgraphics plus, XLSTAT and the Excel software was used to produce the graphs and calculation of means.

3. Results and Discussion

3.1. Floristic Richness and Diversity of Guinean Savannahs

3.1.1. Floristic Richness of the Guinean Savannahs

A total of 49 species, 44 genera and 20 families were inventoried in Djerem. The number of taxa varies from one Arrondissement to another and also from one plant formation to another (Table 1). The analysis of variance shows a lack of homogeneity between the number of individuals, genera and families of each plant formation ($0.0001 < 0.001$). The species of the different plant formations are different ($0.000 < 0.001$).

Table 1. Floristic diversity of Guinean savannas.

Arrondissements	NI	BSS			BTS			SSW			TSW		
		NE	NG	NF	NE	NG	NF	NE	NG	NF	NE	NG	NF
Ngaoundal	4055	25	23	18	23	18	15	33	31	19	23	20	16
Mbakaou	3054	21	26	17	18	13	9	30	28	20	27	26	11

BSS: burnt shrub savanna, BTS: burnt tree savanna, SSW: shrub savanna witness, TSW: tree savanna witness.

3.1.2. Floristic Diversity of Guinean Savannahs

Table 2 presents the value of Shannon's index, Pielou's Equitability index, Simpson's index and the specific quotient of woody species in the Guinean high savannas. These indices vary according to the sites and plant formations. In general, when the Shannon index decreases, the Simpson index increases and vice versa. Moreover, the shrub savannah

controls are the richest in biodiversity in the entire Division. This situation shows the negative impact of bush fires on plant formations. In general, it appears that the Shannon index in the control savannas is greater than 3. Such a result suggests that these control savannas are more diverse than those that are regularly burned. Similar results are reported in Chadian savannas [27].

Table 2. Diversity indices in Guinean savannas.

Djerem	Ngaoundal				Mbakaou			
	BSS	BTS	SSW	TSW	BSS	BTS	SSW	TSW
Shannon	2.78	2.3	3.003	2.8	2.92	3.17	3.04	3.19
Equitabilité de Pielou	0.9	0.79	0.973	0.9	0.45	0.94	0.92	0.95
Simpson	0.08	0.14	0.065	0.1	0.06	0.05	0.06	0.04
Quotient spécifique	1.09	1.28	1.06	1.15	0.81	1.38	1.07	1.04

BSS: burnt shrub savanna, BTS: burnt tree savanna, SSW: shrub savanna witness, TSW: tree savanna witness.

3.1.3. Ecologically Important Species

The species ecological importance value index (EVI) varies by species and also by site (Table 3). The average EVI varies from 2.73% for *Ficus sycomorus* to 43.12% for *Entada africana*. *Entada africana* is a characteristic species of savannas. It has a high capacity for natural regeneration [28].

Overall, the majority of species have Ecological Importance Index values above 5% (Table 3). *Annona senegalensis*, *Azelia africana*, *Anogeissus leiocarpus*, *Cussonia barteri*, *Entada africana*, *Piliostigma thonningii*, and *Hymenocardia acida* are ecologically important species. Contrary to the work of [14] and [12], the Adamaoua region is no longer dominated

in density by *Lophira lanceolata* and *Daniellia oliveri* but rather by *Entada africana* and *Piliostigma thonningii*. The phenomenon of shrubbery in the savannas is accelerating and is increasingly leading to the rarefaction of many species in Adamaoua. This result reveals that in the periodically burned high Guinean savannas of Adamaoua, the floristic background is made up of these ecologically important species, namely: *Annona senegalensis*, *Azelia africana*, *Bridelia ferruginea*, *Entada africana*, *Isobertia docka*, *Piliostigma thonningii*, *Hymenocardia acida* and *Terminalia glaucescens*. Those with an average EVI $\geq 10\%$ will be exploited in the following work.

Table 3. Ecologically important species in the Guinean savannas.

Species	Ngaoundal	Mbakaou	Total	Species	Ngaoundal	Mbakaou	Total
<i>Acacia sieberiana</i>	9.04		9.04	<i>Lophira lanceolata</i>	6.83	7.74	14.57
<i>Azelia africana</i>		37.4	37.4	<i>Maytenus senegalensis</i>	7.48	0.02	7.5
<i>Albizia coriara</i>		6.15	6.15	<i>Margaritaria discoidea</i>	0	3.98	3.98

Species	Ngaoundal	Mbakaou	Total	Species	Ngaoundal	Mbakaou	Total
<i>Allophyllus africanus</i>	8.5	9.12	17.62	<i>Myrtagina inermis</i>	0	6.05	6.05
<i>Antidesma venosum</i>	4.88	4.85	9.73	<i>Ochna afzeli</i>	0	9.32	9.32
<i>Annona senegalensis</i>	25.19	22.1	47.29	<i>Parkia biglobosa</i>	12.6	12.4	25
<i>Anogeissus leiocarpus</i>	4.22	15.7	19.92	<i>Phyllanthus muellerianus</i>	0	9.56	9.56
<i>Bombax costatum</i>	2.52	2.23	4.75	<i>Piliostigma thonningii</i>	36.1	2.79	38.89
<i>Borassus aethiopum</i>		8	8	<i>Sarcocephalus latifolius</i>	0	4.61	4.61
<i>Burkea africana</i>	4.95		4.95	<i>Securidaca longepedunculata</i>	0	4.33	4.33
<i>Bridelia ferruginea</i>	5.09	2.13	7.22	<i>Psorospermum febrifugum</i>	6.36	4.23	10.59
<i>Croton macrostachyus</i>	9.51	5	14.51	<i>Steganotaenia araliacea</i>	7.51		7.51
<i>Cussonia barteri</i>	7.49	16.2	23.69	<i>Strychnos lucida</i>	0	4.7	4.7
<i>Daniellia oliveri</i>		3.05	3.05	<i>Strychnos spinosa</i>	3.31	2.18	5.49
<i>Entada africana</i>	37.32	5.8	43.12	<i>Syzygium guineense</i> var. <i>macrocarpum</i>	5.04	4.19	9.23
<i>Ficus sycomorus</i>	2.73		2.73	<i>Terminalia glaucescens</i>	8.19	9.48	17.67
<i>Gardenia aqualla</i>	6.1	5.58	11.68	<i>Terminalia macroptera</i>	27.8	33.7	61.5
<i>Harungana madagascariensis</i>	6.22		6.22	<i>Trichilia emetica</i>	0	16.4	16.4
<i>Hymenocardia acida</i>	17.6	9.6	27.2	<i>Vitex doniana</i>	2.38	2.34	4.72
<i>Isoblerlina doka</i>	12	0.07	12.07	<i>Ximenia Americana</i>	1.65		1.65
<i>Jatropha curcas</i>	4.68	6.12	10.8				

3.1.4. Families of Ecological Importance in the Guinean Savannas

The families of ecological importance are variable. The ecologically important families are Fabaceae (184.72%) and Combretaceae (111.66%) (Table 4). These families have the largest land areas because they are more resistant to anthropogenic activities in all plant formations. These results

are contrary to those obtained by [29] in southwestern Cameroon where Burseraceae, Apocynaceae and Rubiaceae play an important ecological role. These are families containing species that develop adaptation strategies to resist periodic fires confirming their ecological importance and whose main ones have been described. In the savannas of Tandjilé - East in Chad, [27] report similar results.

Table 4. Family of ecological importance of species in the high Guinean savannas of Adamaoua.

Families	Ngaoundal	Mbakaou	Total	Families	Ngaoundal	Mbakaou	Total
Anacardiaceae	3.53	2.29	5.82	Loganiaceae	3.31	4.88	8.19
Annonaceae	24.19	19.11	43.3	Meliaceae		16.41	16.41
Araliaceae	7.49	16.22	23.71	Moraceae	2.74		2.74
Arecaceae		8	8	Myrtaceae	5.64	11.84	17.48
Asteraceae		6.37	6.37	Ochnaceae	6.84	17.06	23.9
Malvaceae	2.52		2.52	Olacaceae	1.65	0	1.65
Celastraceae	7.49	0.02	7.51	Phyllanthaceae	29.6	26.02	55.62
Combretaceae	45.89	65.77	111.66	Polygalaceae		4.34	4.34
Euphorbiaceae	14.2	7.13	21.33	Primulaceae	3.2		3.2
Fabaceae	113.99	70.73	184.72	Rubiaceae	6.11	16.25	22.36
Clusiaceae	13.6	0.23	13.83	Sapotaceae	7.12		7.12
Lamiaceae		7.1	7.1				

3.2. Structures of the Vegetation of the Guinean High Savannas

3.2.1. Diametric Distribution of Species

The different plant formations are dominated by trees with a diameter at breast height ranging from < 0.15 m to 1.30 m. From the diameter range [0.15 - 0.30] cm, numbers decrease sharply as diameter increases above 60 cm where very few stems are observed (Figure 1). This result demonstrates the dominance of the Guinean savannah by shrubs and the vulnerability of this formation to fire and other degradation actions. Regarding the diameter at breast height (dbh) of trees in the plant formations, the control shrub savannas have a high number of trees in all intervals, except those in the interval [< 0.15]. In the less disturbed control shrub savannas, crown

closure of emergent prevents the development of young regenerations.

The shape of the histograms for tree diameters in the shrub savannas follows an "L" distribution. This result is in agreement with that of [30] on *Vitellaria paradoxa* in the Guinean high savannas. This pattern suggests that regeneration of shrub-savanna and tree-savanna control species is satisfactory and that maintenance of adult trees is difficult. The maintenance of adult species in periodically burned tree savannas is explained by the fact that these individuals no longer have the anato-morphological structures capable of dedifferentiation. This result indicates that a small number of individuals have a dbh greater than 1.30 m in regularly burned plant formations. It is in this sense that some researchers claim that bushfires are a real cause of savanna disturbance [31].

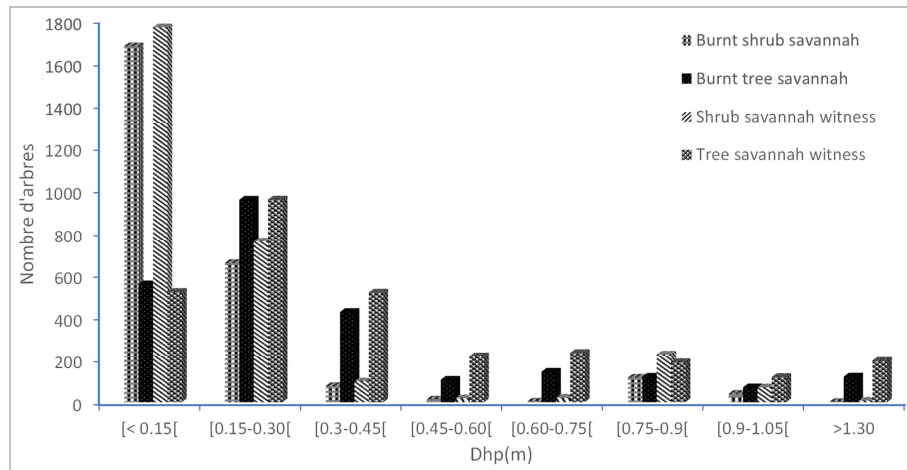


Figure 1. Diameters at breast height of plant species.

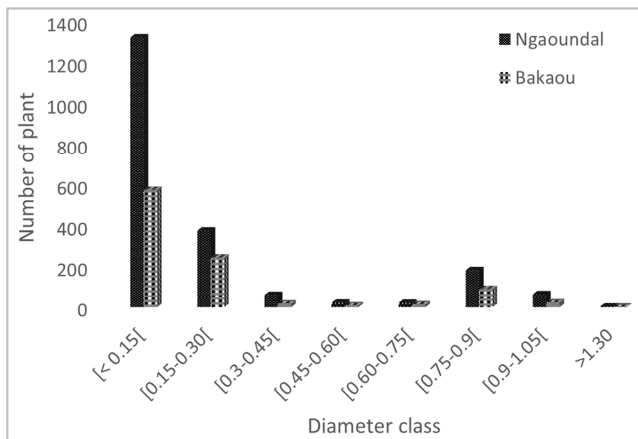


Figure 2. Diameter structure of species in the savannas according to the Arrondissements.

The diametric distribution of the plant population is variable between districts. In this regard, the structure at the stand level shows a very important distribution of individuals in the first classes of average diameter (Figure 2). This situation indicates that the savannas of these sites are dominated by small-diameter trees. These results are similar to those of [32] in the peri-urban savannas of Ngaoundere. The author showed that the vegetation is essentially made up of individuals with diameters between 10 and 20 cm. This "L" shape suggests that the regeneration of shrub and tree savanna species is good and that the maintenance of adult trees is difficult in the high Guinean savannas [30]. These physical changes lead to changes in the development of individual diameters. This result confirms one of the characteristics of savannah ecosystems, which are generally made up of relatively medium-sized individuals facing various fire regimes. Our results are also similar to those of [33, 34] who observed respectively, in Cameroon and Benin that the total number of large diameter species is higher in the control plots and lower in those subjected to the fire regime.

At the Djerem site, the number of individuals varies from 6 (Ngaoundal) to 563.25 individuals at Mbakaou. The interval

[0.5-2.5] is more abundant in species. There is no homogeneity between sites (Figure 3). Our results are in complete agreement with those of [34], who report that certain practices (agriculture, grazing, etc.) specific to each village could have impacts on tree development. The authors state that very violent fires are detrimental to flora, vegetation and soils.

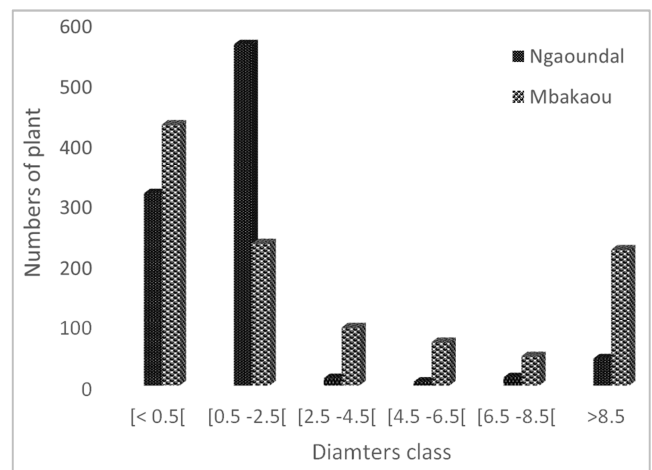


Figure 3. Diameters of the top of the species according to the Districts.

3.2.2. Vertical Distribution of Trees in the Guinean High Savannas

Figure 4 presents the vertical structure of plant formations in the study sites according to height classes. In general, individuals with a height greater than 0.5 meters are in the majority, confirming the results described in the previous paragraphs. The number of trees decreases from low height classes (<0.5 m) to high height classes (>5m) (Figure 4). Trees with a height of less than 0.5 m are in the majority. In contrast, those in the interval [3.5-4[are the least numerous. Overall, this vertical structure sufficiently shows that the least represented stems are the mature stems except in the shrub savannas. The exception in the shrubby savannas would be justified by the factors that induce (cutting, fire, etc.) the rejections. Severe fires lead to a considerable decrease in the

successive dynamics as shown by [35] in the comparison of vegetation types established in the plots of late fires and those of early fires. Notwithstanding the fact that savanna species

are generally dwarfed, repeated periodic fires in these formations contribute to a reduction in tree size and phytomass in general.

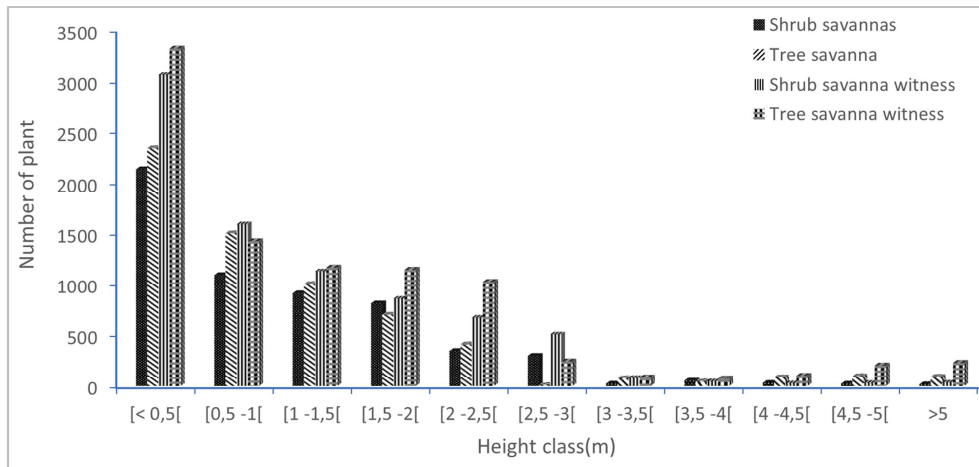


Figure 4. Distribution of species by height classes.

4. Conclusion

The objective of this study was to evaluate the effects of fire on the woody cover in the high Guinean savannas of Adamaoua.

From this study, it appears that the floristic diversity of the Guinean high savannas of Cameroon has become relatively low. A total of 49 species, 44 genera and 20 families were inventoried. The most dominant species are *Annona senegalensis* and *Piliostigma thonningii*. The ecologically important families in all the Guinean high savannas are represented by the Fabaceae and Combretaceae. The population structure (diameters, heights, diameter at breast height, crown) of woody species in the savannas follows an "L" shaped distribution. The actions of fires on woody species have an important impact on the dynamism of the vegetation and its progression towards the climax. Unburned savannas (trees and shrubs) are richer in biodiversity throughout the Division than burned savannas.

Acknowledgements

The authors of this work are indebted to the populations who collaborated in the household surveys; field guides who facilitated interactions with the different populations. They also extend their gratitude to the anonymous readers for their comments which have improved the quality of the manuscript.

References

- [1] Bowman J. S. et Wilson B. A. 1995. Munmarlary revisited: response of north Australian *Eucalyptus tetrodonta* savanna protected from fire for 20 years, *Australian Journal of Ecology*, 20 (4): 526-531.
- [2] Koffi B., J., Grégoire M., Mahé G. et Lacaux P., 1995. Remote sensing of bush fire dynamics in Central Africa from 1984 to 1988: analysis in relation to regional vegetation and pluviometric patterns. *Atmospheric Research*, 39 (1-3): 179-200.
- [3] IPCC, 2007. Bilan 2007 des changements climatiques. Contribution des Groupes de travail I, II et III au Quatrième Rapport d'Evaluation du Groupe d'Experts Intergouvernemental sur l'évolution du climat. Intergovernmental Panel on Climate Change, 103 p.
- [4] Vieira D. C. S., Fernandez C., Vega J. A et Keizer J., 2015. Does soil burn severity affect the post-fire runoff and erosion response? a review based on meta-analysis of field rainfall simulation data. *Journal of Hydrology*, 523 (15): 452-464.
- [5] Sawadogo L., 2011. L'influence des feux sur la biodiversité des savanes ouest africaines, Atlas de la Biodiversité de l'Afrique de l'Ouest, Côte d'Ivoire, Tome III, BIOTA, pp. 72-73.
- [6] Kotto-Same J., Woomer P. L., Moukam A., & Zapfack L., 1997. Carbon dynamic in slash and-burn agriculture and land-use alternatives of the humid forest zone in Cameroon. *Agriculture, ecosystem and environment*, 65: 245-256.
- [7] Zapfack L., Kotto Same J. & Moukam A., 1998. Agriculture itinérante sur brûlis et méthodes pratiques de la protection de la biodiversité et de la séquestration du carbone. Actes du séminaire FORAFRI de Libreville, Gabon. CD ROM-CIRAD. Amsellem R. & Drouineau S. (éd), 16p.
- [8] Zapfack L., 2005. Impact de l'agriculture itinérante sur brûlis sur la biodiversité végétale et la Séquestration du carbone. Thèse de docteur d'Etat. Université de Yaoundé I, 225p.
- [9] Ibrahima A. & Abib F. C., 2008. Estimation du stock de carbone dans le facies arborés et arbustives des savanes Soudano-guinéennes de Ngaoundéré, Cameroun. *Cameroon journal of experimental Biology*, 4 (1): 1-11.
- [10] Tchobsala, Mbolo M. et Souare K., 2014. Impact of wood logging on the phytomass and carbon sequestration in the guinea savanna of Ngaoundéré, Adamaoua Region, Cameroon. *Global Advanced Research Journal of Environmental Science and Toxicology*. 3 (2): 2315-5140.

- [11] Kemeuze V. A., Mapongmetsem P. M., Sonwa D., Fongnzossie E. & Nkongmeneck B. A., 2015. Plant diversity and carbon stock in sacred groves of semi-arid areas of Cameroon: case study of Mandara mountains. *International Journal of Environment*, 6 (2): 308-318.
- [12] Letouzey R., 1968. Etude phytogéographique du Cameroun. Encyclopédie biologique, Paris, Ed. Lechevalier, 511 p.
- [13] Ibrahima A., Mapongmetsem P. M., Bouitang and Hassana Boukar, 2007. Regeneration of some fuelwood tree species of humid savanna of Adamawa Cameroon: effects of season and cutting height. *Ghana Journal of Science*, 47: 45-57.
- [14] Mapongmetsem P. M. & Akagou Zedong C. H., 1997. Situation des bois de feu dans les savanes humides de l'Adamaoua. *Flamboyant*, 42: 29-33.
- [15] Yonkeu S., 1993. Végétation des pâturages de l'Adamaoua (Cameroun): écologie et potentialités pastorales. Thèse de Doctorat Unique, Université de Rennes I, France, 240p. Abib F. C., 2005. Quantification du carbone dans quelques savanes humides de Ngaoundéré, Cameroun. Mémoire de Maîtrise, 31p.
- [16] Mapongmetsem P. M., Tchotsoua M., Duguma B. & Nkongmeneck B. A., 2000. Some strategies for reversing Adamawa highlands degradation. *Rev. Ngaoundéré-Anthropos*, 5: 107-126.
- [17] Tchotsoua M., Mapongmetsem P. M. & Tago M., 2000. Urbanisation, crise économique et dynamique de l'environnement en milieu soudanien d'altitude: le cas du plateau de Ngaoundéré. *Revue géographique du Cameroun. Société et environnement au Cameroun*, 14 (2): 225-249.
- [18] Tchotsoua, 2006. Evolution récente des territoires de l'Adamaoua central: de la spatialisation à l'aide pour un développement maîtrisé. Université d'Orléans. Ecole doctorale sciences de l'homme et de la société. HDR. Discipline (Géographie-Amenagement-Environnement). 267 p.
- [19] Convention Cadre des Nations Unies sur les changements Climatiques (CCNUCC), 2015. Préserver le Climat. Guide de la Convention sur les changements climatiques et de Paris; Bonn, Allemagne, 4p.
- [20] Sonké B., 1998. Étude floristiques et structurales des forêts de la réserve de faune du Dja (Cameroun). Thèse de doctorat. Université Libre de Bruxelles. 267 p.
- [21] CCNUCC, 1992. Convention Cadre des Nations Unies sur les Changements Climatiques. In: N. Unies (Editor). Nations Unies, p. 31.
- [22] Frontier S., 1983. Choix et contraintes de l'échantillonnage écologique. In Frontier S. (éd.), Stratégies d'échantillonnage en écologie, Les presses de l'Univ. de Laval. 3-62.
- [23] Pielou E. C., 1966. The measurement of diversity in different types of biological collections. *Journal of Theoretical Biology*, 13 (2): 131-144.
- [24] Lebrun, J., 1960. Sur une méthode de délimitation des horizons et étages de végétation de montagne Au Congo oriental. *Bulletin du Jardin Botanique de l'État à Bruxelles*, 30: 75-94.
- [25] Curtis J. T. and McIntosh R. P., 1951. An Upland Forest Continuum in the Prairie-Forest Border Region of Wisconsin. *Ecology*, 32 (3): 476-496.
- [26] Kent, M. et Coker, P., 2003. Vegetation description and analysis - a practical approach. John Wiley et Son. 354p.
- [27] Dona A., Mapongmetsem P. M., Dongock N. D., Pamboundem N. A., Fawa G and Aoudou D. S., 2016. Phytodiversity and carbon stock in Sudanian savannahs zone of Tandjile-East of Chad. *International Journal of Applied Research*, 2 (9): 445-460.
- [28] Mapongmetsem P. M., 2005. Analyse de jardins de case agroforestiers des savanes soudano-guinéennes: Stratégies de la domestication des essences d'intérêts socioéconomiques. Rapport semestriel de recherche. IFS/D3378-, 4 (1): 54p.
- [29] Tiokeng B., 2018. Phytodiversité et statut de conservation dans les formations forestières du verset Ouest des Monts Bamboutos (Sud-Ouest, Cameroun). Thèse de Doctorat Ph. D Ngaoundéré, Cameroun, 217 p.
- [30] Mapongmetsem P. M., Nkongmeneck B. A., Rongoumi G., Dongock Nguemo D. & Dongmo B., 2011. Impact des systèmes d'utilisation des terres sur la conservation de *Vitellaria paradoxa* dans les savanes soudano-guinéennes. *International Journal of Environment studies Etudies*. 68 (6): 851-872.
- [31] Mapongmetsem P. M., Nduryang B. et Fawa G., 2015. Contribution à la connaissance des produits forestiers non ligneux de la zone sudano-sahélienne du Cameroun. Kapseu C., Nzié W., Nso E., Silechi J. et Gomo (éds). Biodiversité et changements globaux du 21 au 23 juillet 2015 à Ngaoundéré, pp. 139-147.
- [32] Tchobsala, 2011. Influence des coupes de bois sur la dynamique de la végétation naturelle de la Zone périurbaine de Ngaoundéré (Adamaoua). Thèse de Doctorat/Ph.D/Université de Yaoundé I. 184p.
- [33] Rippstein G., 1985. Etude sur la végétation de l'Adamaoua: évolution, conservation, régénération et amélioration d'un écosystème pâturage au Cameroun. *Etudes et synthèse de l'Inst. Elev. Med. vet. Pays trop.*, 33 (3): 229-337.
- [34] Mapongmetsem P. M., Hamawa Y., Djeumene P., Maissele D., Kossebe C. F., Ndoum J. F., Nduryang F., Bebbe D., Bouba S., Wouldata L., Zigro et Barbi M., 2008. Valorisation des plantes alimentaires et sauvages dans les savanes soudano guinéennes du Cameroun, In: Kapseu, C., Mbofung, C., Amvam Zollo, P. H. (Eds), Développement de l'agro-industrie et création des richesses (Ngaoundéré, Cameroun) Actes, Conférences internationale du 9-11 juillet 2009, Ngaoundéré, pp. 50-61.
- [35] Monnier Y., 1973. La problématique des savanes en Afrique de l'Ouest. Compte rendu du colloque du programme biologique international sur les milieux herbacés d'Afrique. *Ann. Univ. Abidjan, sene E*, 6 (2): 35-77.